

Rosefield Solar Farm

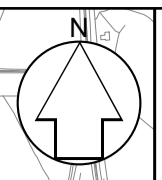
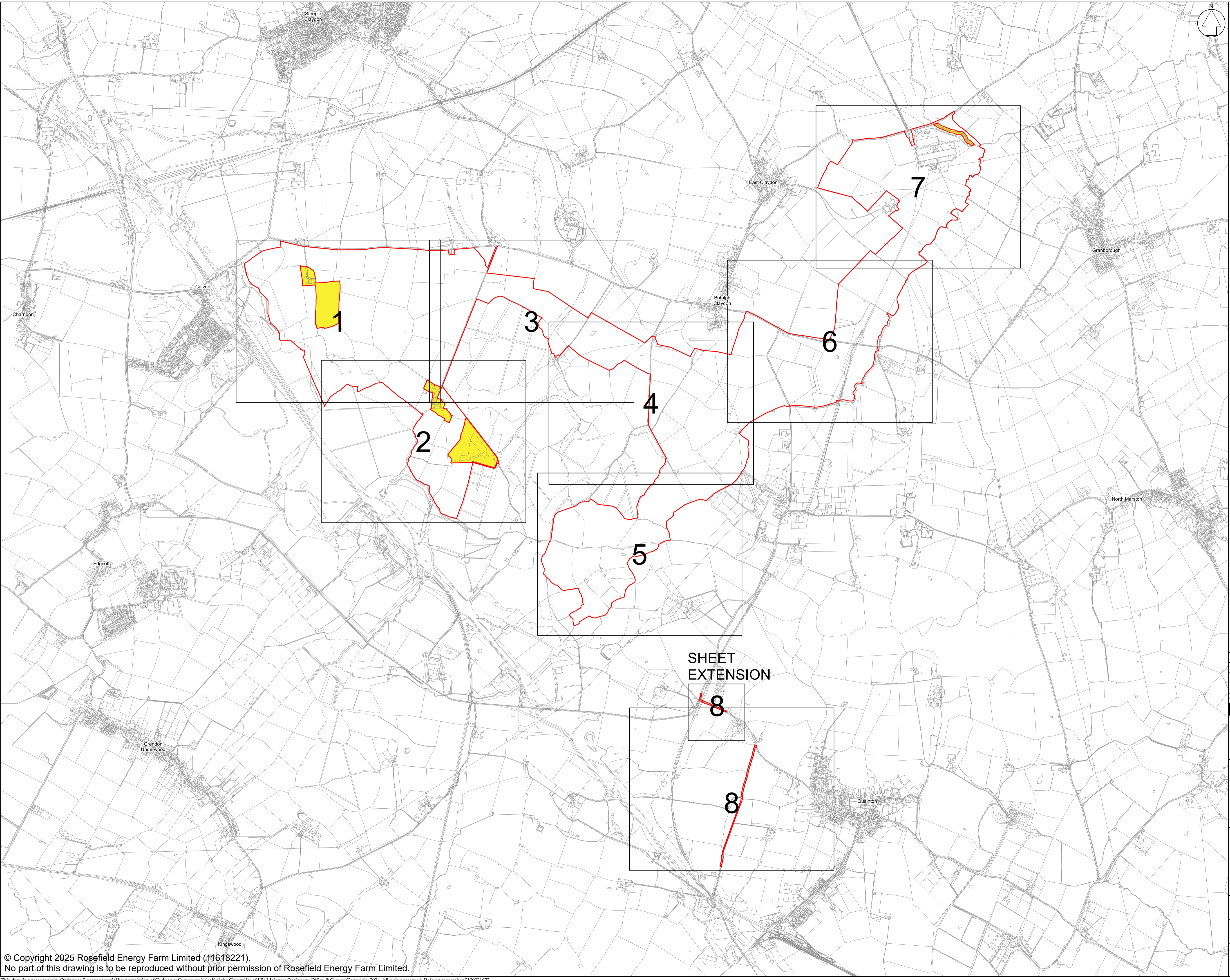
Land Plans

APFP Regulation Reg 5(2)(i)
Planning Act 2008
Infrastructure Planning
(Applications: Prescribed Forms
and Procedure) Regulations 2009
EN010158/APP/2.2.4
Revision 04
May 2026
Rosefield Energyfarm Limited



2.2.4 Land Plans

Drawing number	Revision number	Drawing title	Scale	Reason For Revision
2.2.3	04	Land Plans – Key Plan	1:15,000 (Key Plan) @ A1	No change made.
2.2.3	04	Land Plans – Sheet 1 of 8	1:2,500 @ A1	No change made.
2.2.4	04	Land Plans – Sheet 2 of 8	1:2,500 @ A1	Plot 2/6 removed.
2.2.3	04	Land Plans – Sheet 3 of 8	1:2,500 @ A1	No change made.
2.2.3	04	Land Plans – Sheet 4 of 8	1:2,500 @ A1	No change made.
2.2.3	04	Land Plans – Sheet 5 of 8	1:2,500 @ A1	No change made.
2.2.3	04	Land Plans – Sheet 6 of 8	1:2,500 @ A1	No change made.
2.2.3	04	Land Plans – Sheet 7 of 8	1:2,500 @ A1	No change made.
2.2.3	04	Land Plans – Sheet 8 of 8	1:2,500 @ A1	No change made.



LEGEND:

- Order limits - the area within which the authorised development may be carried out.
- For clarity, land shaded in yellow does not fall within the Order limits or Order land.

NOTES:

1. Ordnance Survey (OS) MasterMap data adopted as the drawing base map.
2. The location of features shown are indicative only. Exact locations to be confirmed on site.
3. Additional features may be present on site that have not been identified on the OS MasterMap data.
4. The Land Plans should be read in conjunction with the draft Development Consent Order, Book of Reference and other plans and documents to be certified by it.
5. The Land Plans are drawn to OS MasterMap data and Land Registry boundaries. In some locations the OS MasterMap data which results in Limits of Deviation and/or the Order Limits not aligning with the line work shown on the base map.
6. The Applicant is also seeking powers of temporary possession over the entirety of the Order Land, see Section 4.4 of the Statement of Reasons (AS-014) for more information.

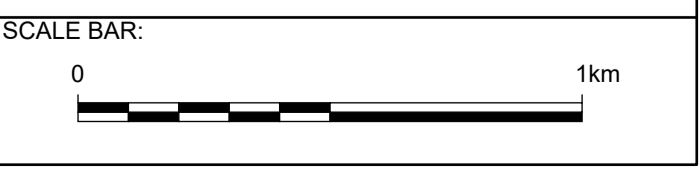
REV	DATE	DESCRIPTION	DRAWN	CHECKED	APPROVED
04	MAY 2026	DEADLINE 3 UPDATES	GH	GH	EDF
03	MAR 2026	DEADLINE 1 UPDATES	GH	GH	EDF
02	OCT 2025	UPDATES FOLLOWING S51 ADVICE	GH	GH	EDF
01	SEP 2025	DOC SUBMISSION	GH	GH	EDF

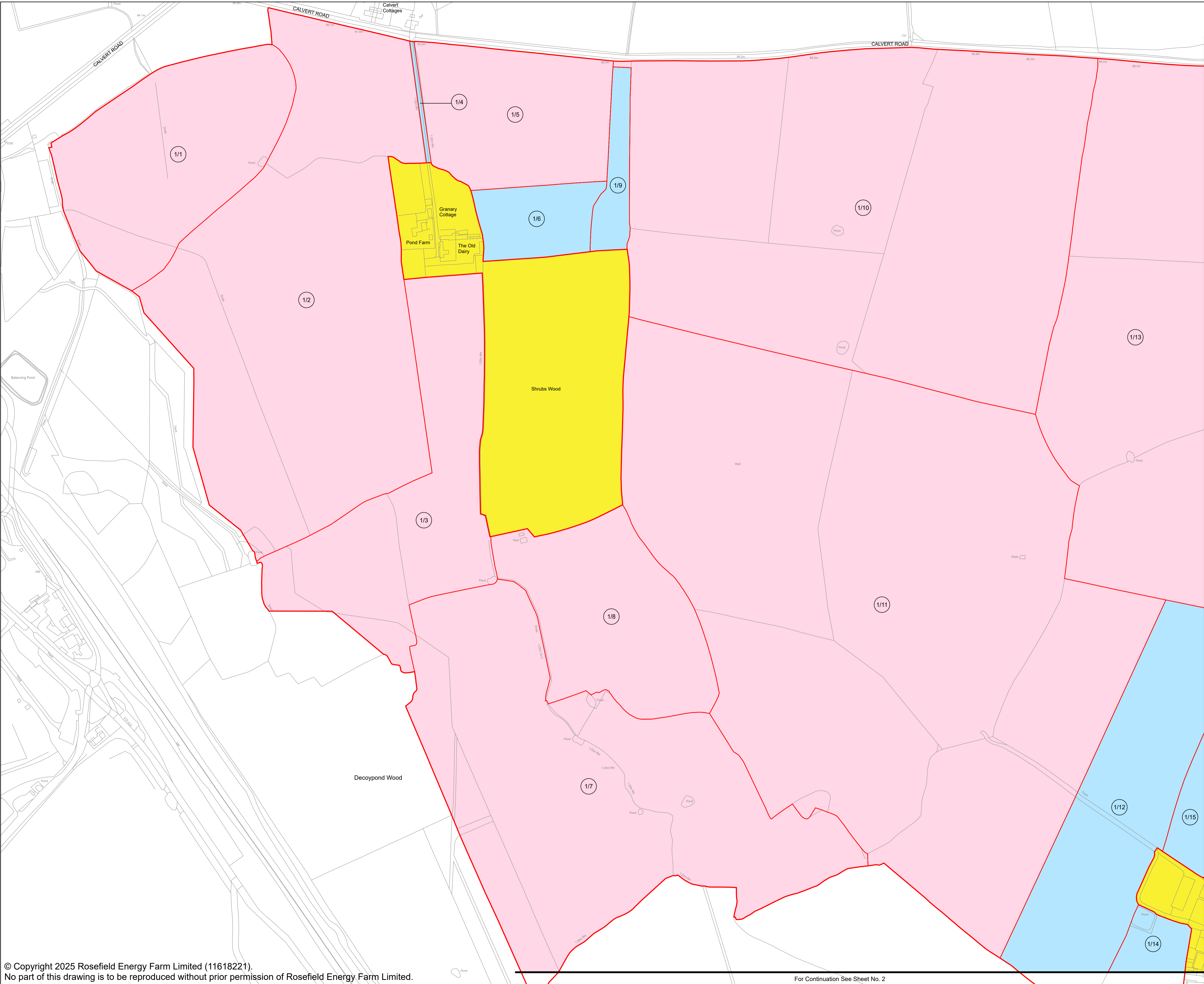


DOCUMENT:
 APPLICATION DRAWING
 FOR APPROVAL
 REGULATION 5(2)(i)

DRAWING TITLE:
 LAND PLANS
 KEY SHEET

PIN REFERENCE NUMBER: EN010158/APP/2.2.3	REVISION: 04
DATE: MAY 2026	DRAWN: GH
SCALE: 1:15,000 at A1	



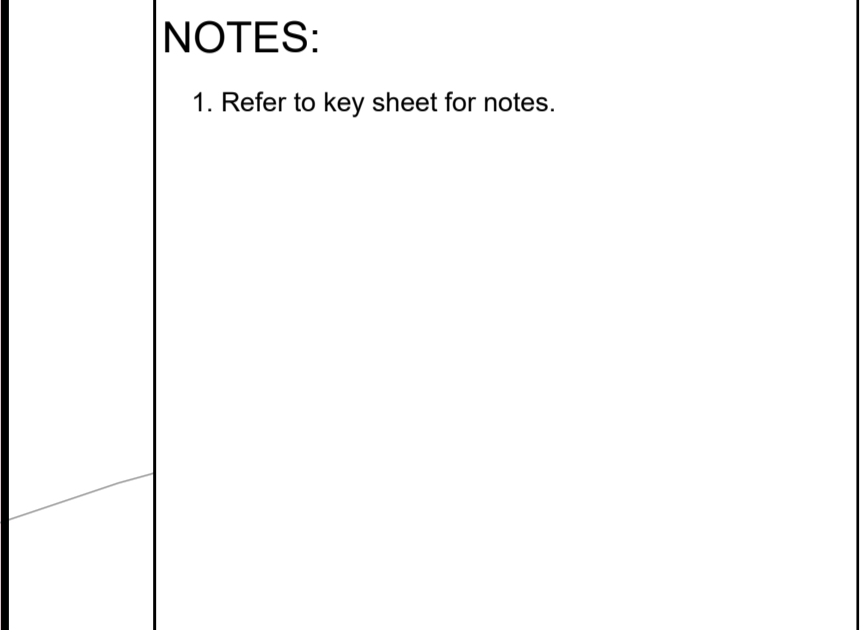


LEGEND:

- Order limits - the area within which the authorised development may be carried out.
- For clarity, land shaded in yellow does not fall within the Order limits or Order land.
- Land shaded in white is land within Order limits that is not Order land
- Order land - compulsory acquisition of all interests and rights in land (including as required, subsoil, surface land or airspace).
- Order land - creation and compulsory acquisition of new rights (including where necessary, a right to impose restrictive covenants).
- Order land - temporary possession and use of land.

NOTES:

- Refer to key sheet for notes.



REVISION	DATE	DESCRIPTION	DRAWN	CHECKED	APPROVED
04	MAY 2026	DEADLINE 3 UPDATES	GH	GH	EDF
03	MAR 2026	DEADLINE 1 UPDATES	GH	GH	EDF
02	OCT 2025	UPDATES FOLLOWING S51 ADVICE	GH	GH	EDF
01	SEP 2025	DOC SUBMISSION	GH	GH	EDF

Rosefield Solar Farm

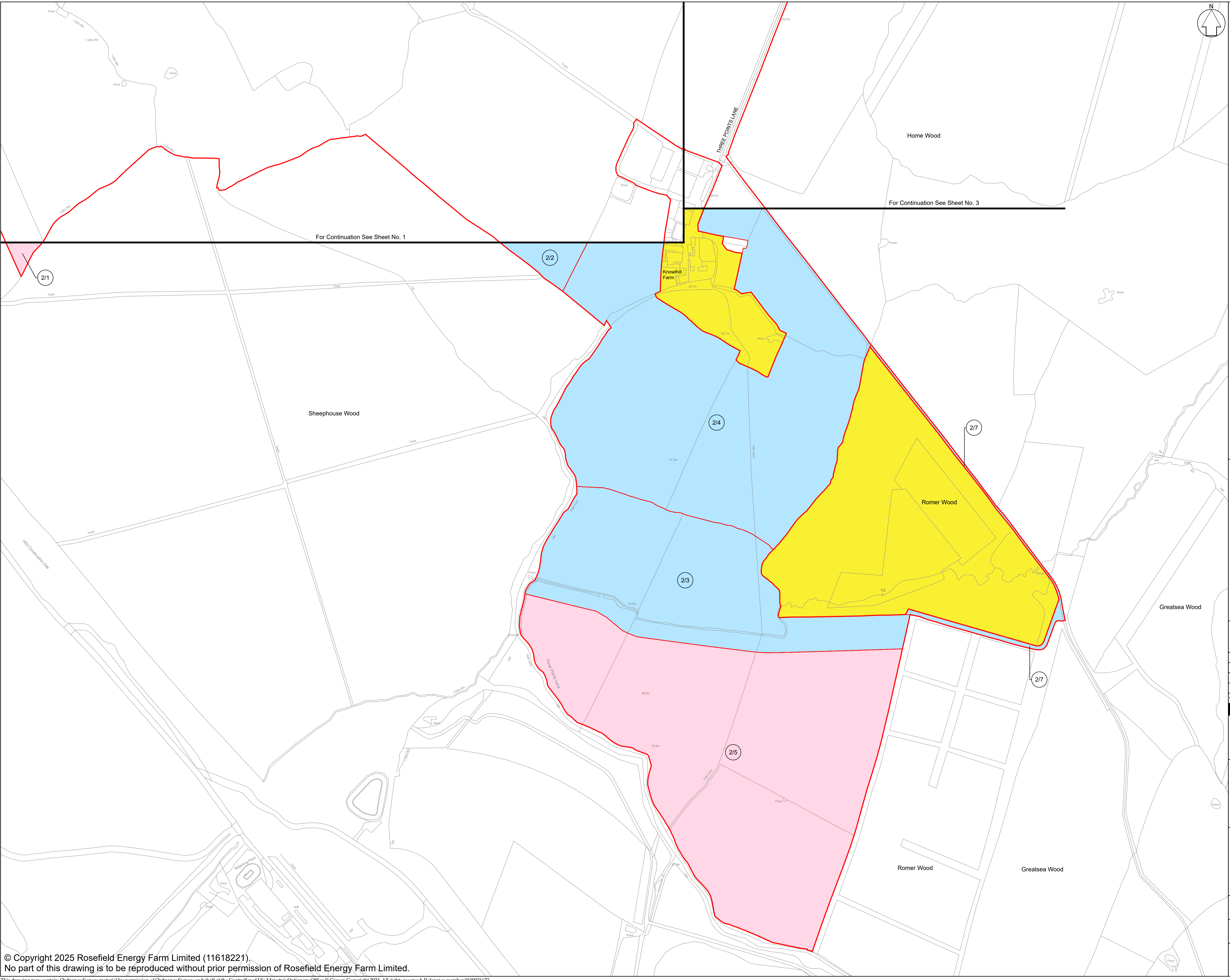
DOCUMENT:
APPLICATION DRAWING FOR APPROVAL REGULATION 5(2)(i)

DRAWING TITLE:
LAND PLANS SHEET 1 OF 8

PIN REFERENCE NUMBER: EN010158/APP/2.2.3		REVISION: 04
DATE: MAY 2026	DRAWN: GH	SCALE: 1:2,500 at A1

SCALE BAR: 0 100m

This drawing may contain Ordnance Survey material by permission of Ordnance Survey on behalf of the Controller of His Majesty's Stationery Office © Crown Copyright 2024. All rights reserved. Reference number 0100031673 OS Open data / © Natural England / © DEFRA / © DECC / © English Heritage. Aerial Photography - ESRI, DigitalGlobe, GeoEye, i-cubed, USDA FSA, USGS, AEX, Getmapping, Aerogrid, IGN, IGP, swisstopo, the GIS User Community

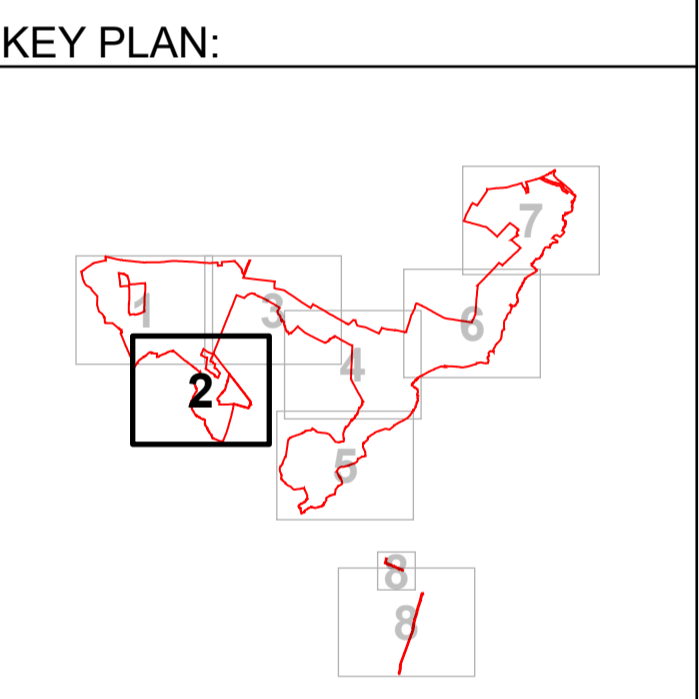


LEGEND:

- Order limits - the area within which the authorised development may be carried out.
- For clarity, land shaded in yellow does not fall within the Order limits or Order land.
- Land shaded in white is land within Order limits that is not Order land
- Order land - compulsory acquisition of all interests and rights in land (including as required, subsoil, surface land or airspace).
- Order land - creation and compulsory acquisition of new rights (including where necessary, a right to impose restrictive covenants).
- Order land - temporary possession and use of land.

NOTES:

- Refer to key sheet for notes.



REVISION	DATE	DESCRIPTION	DRAWN	CHECKED	APPROVED
04	MAY 2026	DEADLINE 3 UPDATES	GH	GH	EDF
03	MAR 2026	DEADLINE 1 UPDATES	GH	GH	EDF
02	OCT 2025	UPDATES FOLLOWING S51 ADVICE	GH	GH	EDF
01	SEP 2025	DOO SUBMISSION	GH	GH	EDF

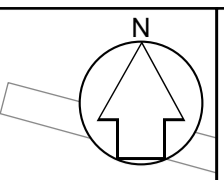
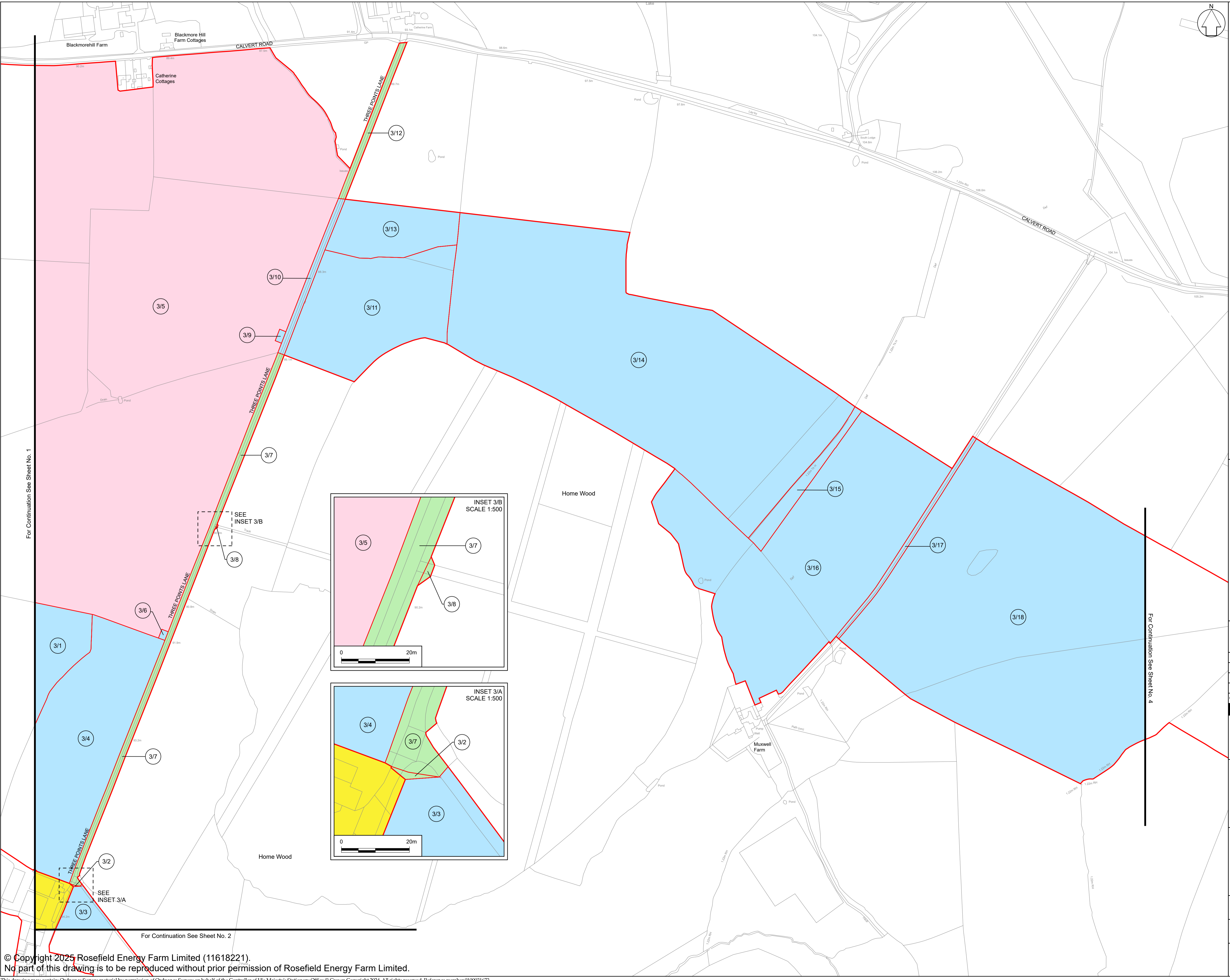


DOCUMENT:
 APPLICATION DRAWING
 FOR APPROVAL
 REGULATION 5(2)(i)

DRAWING TITLE:
 LAND PLANS
 SHEET 2 OF 8

PIN REFERENCE NUMBER: EN010158/APP/2.2.3		REVISION: 04
DATE: MAY 2026	DRAWN: GH	SCALE: 1:2,500 at A1

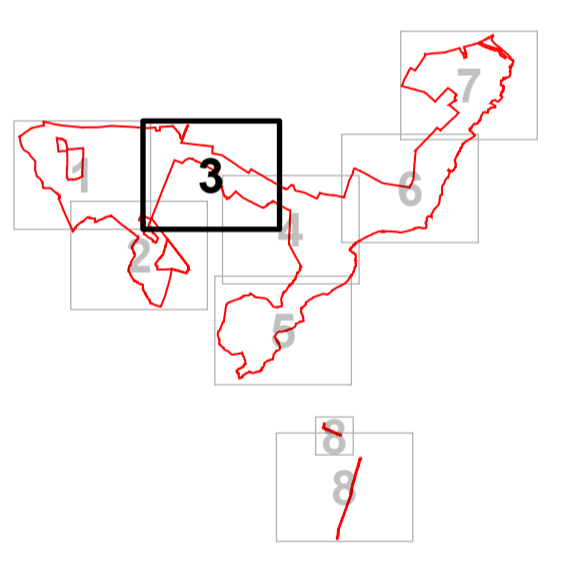




- LEGEND:**
- Order limits - the area within which the authorised development may be carried out.
 - For clarity, land shaded in yellow does not fall within the Order limits or Order land.
 - Land shaded in white is land within Order limits that is not Order land
 - Order land - compulsory acquisition of all interests and rights in land (including as required, subsoil, surface land or airspace).
 - Order land - compulsory acquisition of new rights (including where necessary, a right to impose restrictive covenants).
 - Order land - temporary possession and use of land.

NOTES:
1. Refer to key sheet for notes.

KEY PLAN:



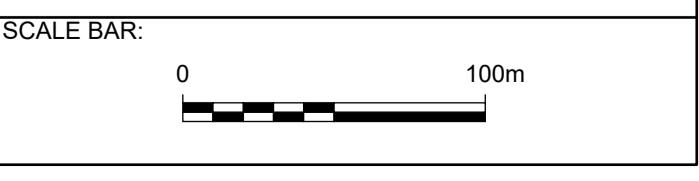
04	MAY 2026	DEADLINE 3 UPDATES	GH	GH	EDF
03	MAR 2026	DEADLINE 1 UPDATES	GH	GH	EDF
02	OCT 2025	UPDATES FOLLOWING S51 ADVICE	GH	GH	EDF
01	SEP 2025	DOO SUBMISSION	GH	GH	EDF
REVISION	DATE	DESCRIPTION	DRAWN	CHECKED	APPROVED

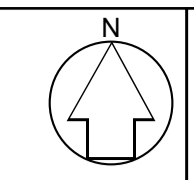
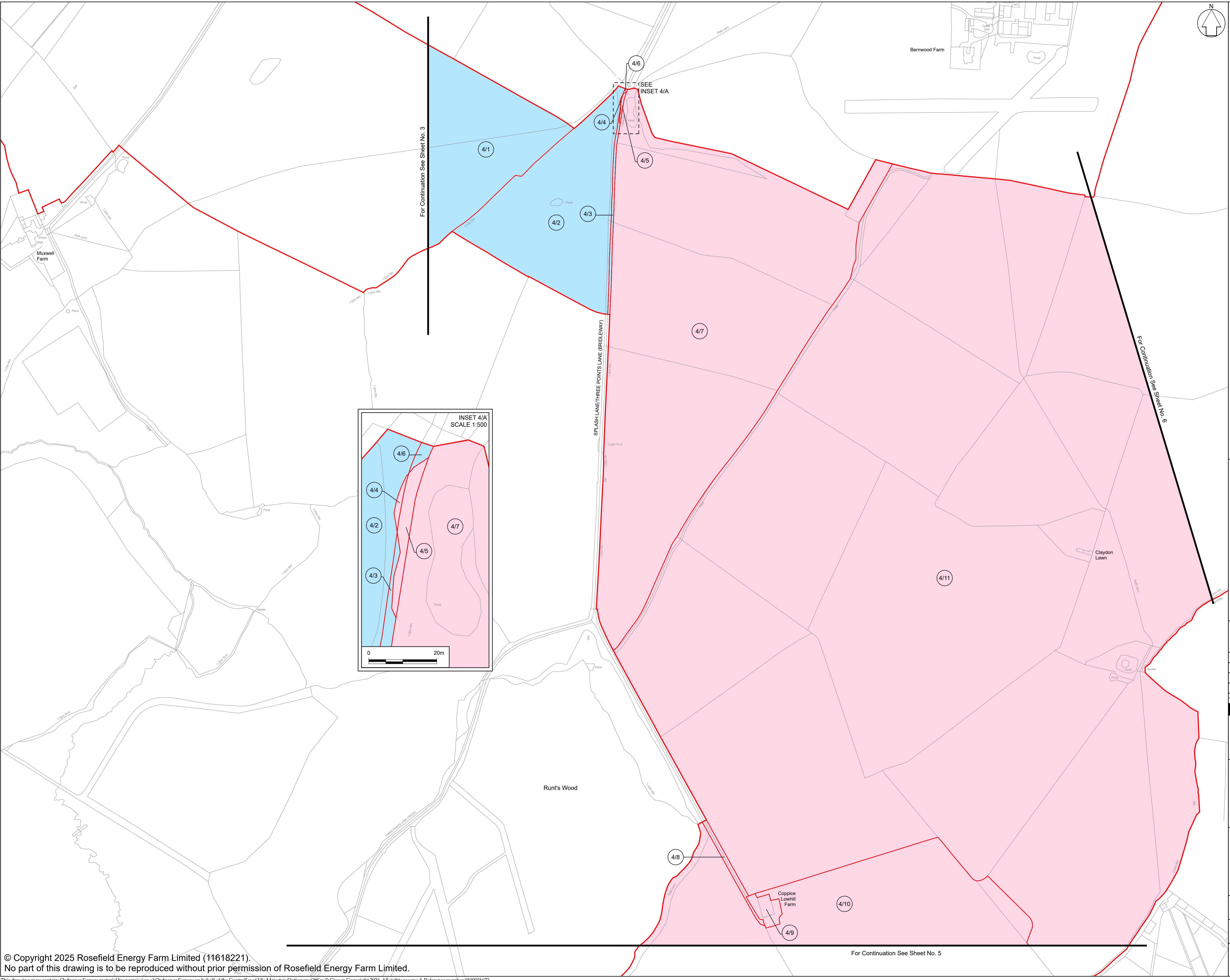
Rosefield Solar Farm

DOCUMENT:
APPLICATION DRAWING
FOR APPROVAL
REGULATION 5(2)(i)

DRAWING TITLE:
LAND PLANS
SHEET 3 OF 8

PIN REFERENCE NUMBER: EN010158/APP/2.2.3		REVISION: 04
DATE: MAY 2026	DRAWN: GH	SCALE: 1:2,500 at A1



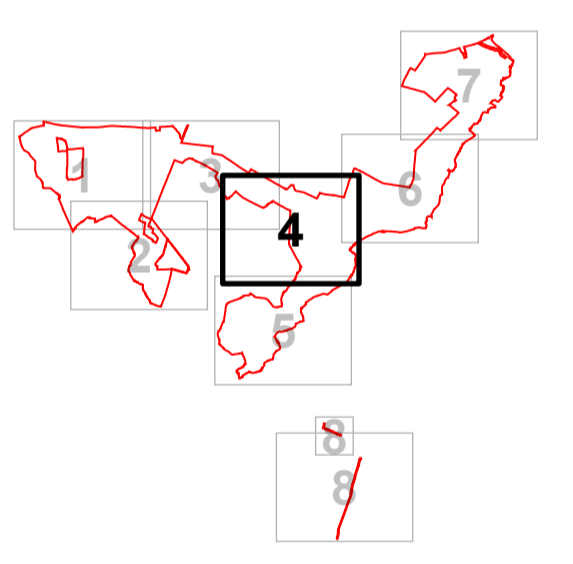


- LEGEND:**
- Order limits - the area within which the authorised development may be carried out.
 - For clarity, land shaded in yellow does not fall within the Order limits or Order land.
 - Land shaded in white is land within Order limits that is not Order land
 - Order land - compulsory acquisition of all interests and rights in land (including as required, subsoil, surface land or airspace).
 - Order land - compulsory acquisition of new rights (including where necessary, a right to impose restrictive covenants).
 - Order land - temporary possession and use of land.

NOTES:

1. Refer to key sheet for notes.

KEY PLAN:



04	MAY 2025	DEADLINE 3 UPDATES	GH	GH	EDF
03	MAR 2025	DEADLINE 1 UPDATES	GH	GH	EDF
02	OCT 2024	UPDATES FOLLOWING S51 ADVICE	GH	GH	EDF
01	SEP 2024	DDO SUBMISSION	GH	GH	EDF
REVISION	DATE	DESCRIPTION	DRAWN	CHECKED	APPROVED



DOCUMENT:
APPLICATION DRAWING FOR APPROVAL REGULATION 5(2)(i)

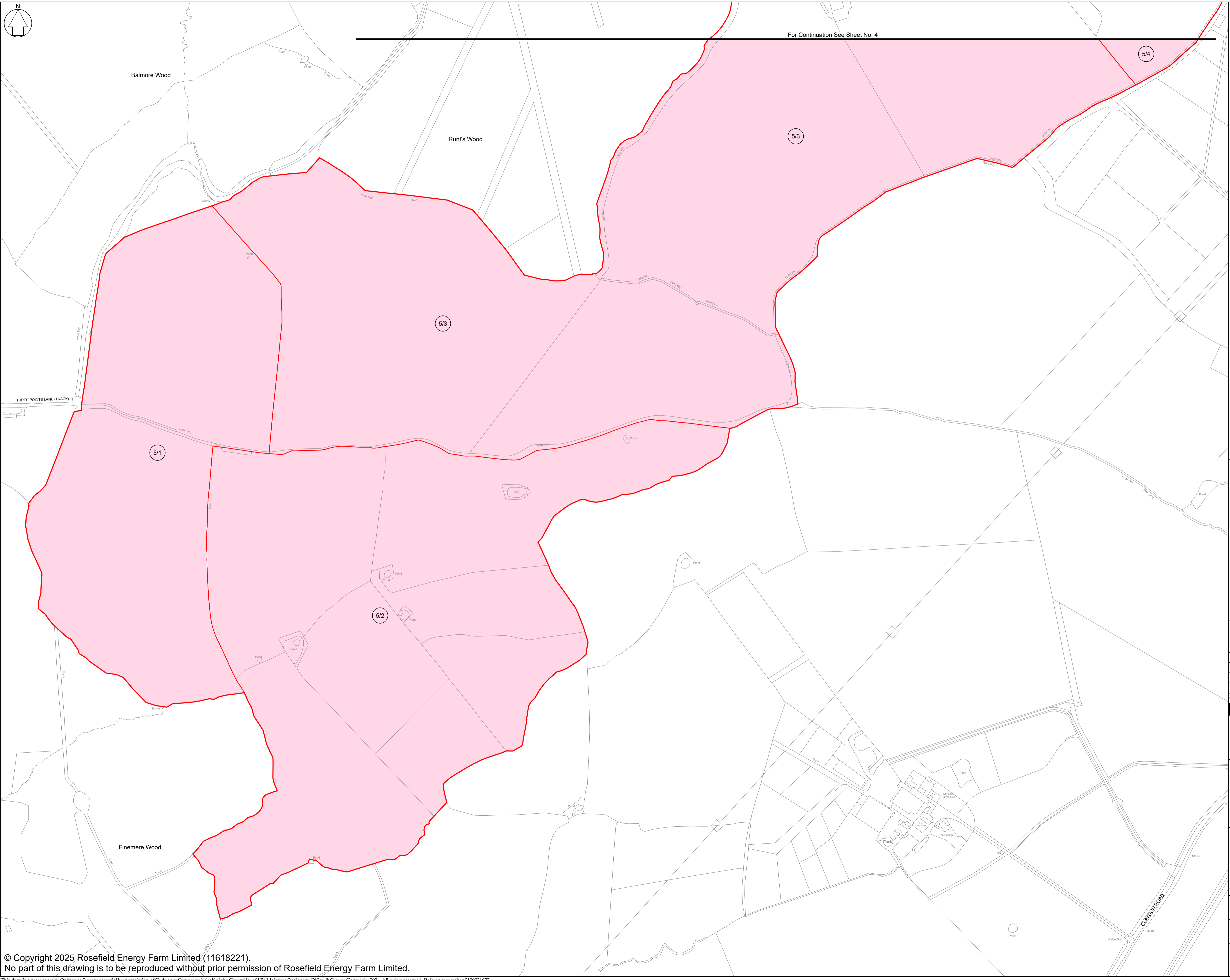
DRAWING TITLE:
LAND PLANS SHEET 4 OF 8

PIN REFERENCE NUMBER: EN010158/APP/2.2.3		REVISION: 04	
DATE: MAY 2025	DRAWN: GH	SCALE: 1:2,500 at A1	



© Copyright 2025 Rosefield Energy Farm Limited (11618221).
 No part of this drawing is to be reproduced without prior permission of Rosefield Energy Farm Limited.

This drawing may contain Ordnance Survey material by permission of Ordnance Survey on behalf of the Controller of His Majesty's Stationery Office © Crown Copyright 2024. All rights reserved. Reference number 0100031673
 OS Open data / © Natural England / © DEFRA / © DECC / © English Heritage: Aerial Photography - ESRI, DigitalGlobe, GeoEye, i-cubed, USDA FSA, USGS, AEX, Getmapping, Aerogrid, IGN, IGP, swisstopo, the GIS User Community

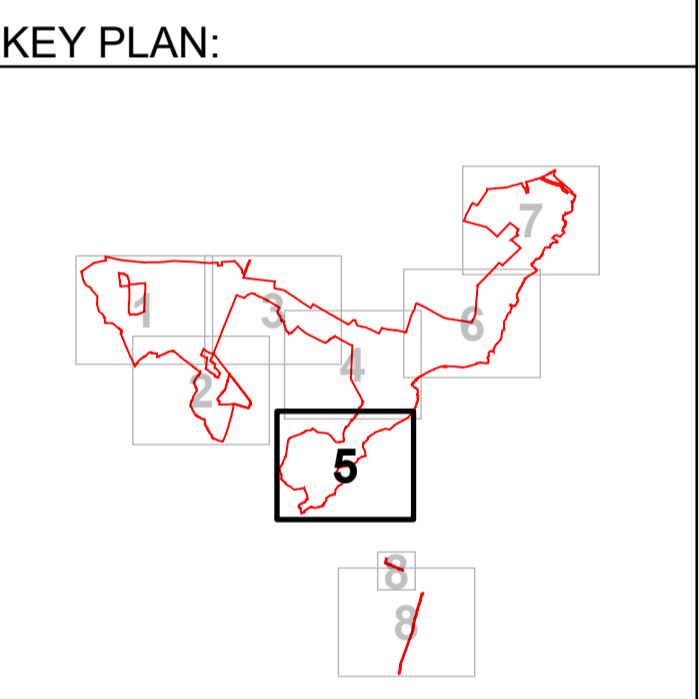


For Continuation See Sheet No. 4

- LEGEND:**
- Order limits - the area within which the authorised development may be carried out.
 - For clarity, land shaded in yellow does not fall within the Order limits or Order land.
 - Land shaded in white is land within Order limits that is not Order land
 - Order land - compulsory acquisition of all interests and rights in land (including as required, subsoil, surface land or airspace).
 - Order land - creation and compulsory acquisition of new rights (including where necessary, a right to impose restrictive covenants).
 - Order land - temporary possession and use of land.

NOTES:

1. Refer to key sheet for notes.



REVISION	DATE	DESCRIPTION	DRAWN	CHECKED	APPROVED
04	MAY 2026	DEADLINE 3 UPDATES	GH	GH	EDF
03	MAR 2026	DEADLINE 1 UPDATES	GH	GH	EDF
02	OCT 2025	UPDATES FOLLOWING S51 ADVICE	GH	GH	EDF
01	SEP 2025	DOC SUBMISSION	GH	GH	EDF

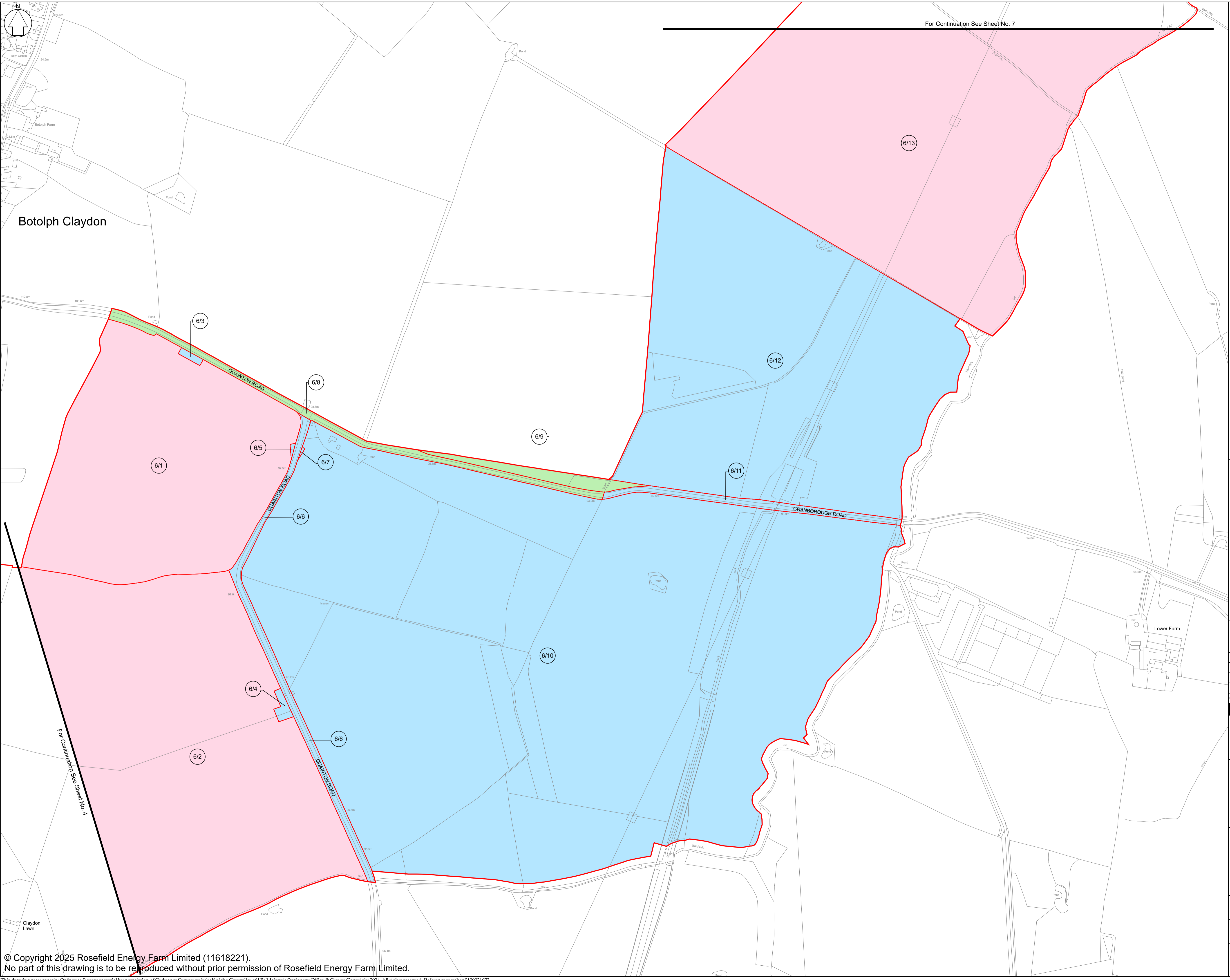


DOCUMENT:
 APPLICATION DRAWING
 FOR APPROVAL
 REGULATION 5(2)(i)

DRAWING TITLE:
 LAND PLANS
 SHEET 5 OF 8

PIN REFERENCE NUMBER: EN010158/APP/2.2.3		REVISION: 04
DATE: MAY 2026	DRAWN: GH	SCALE: 1:2,500 at A1



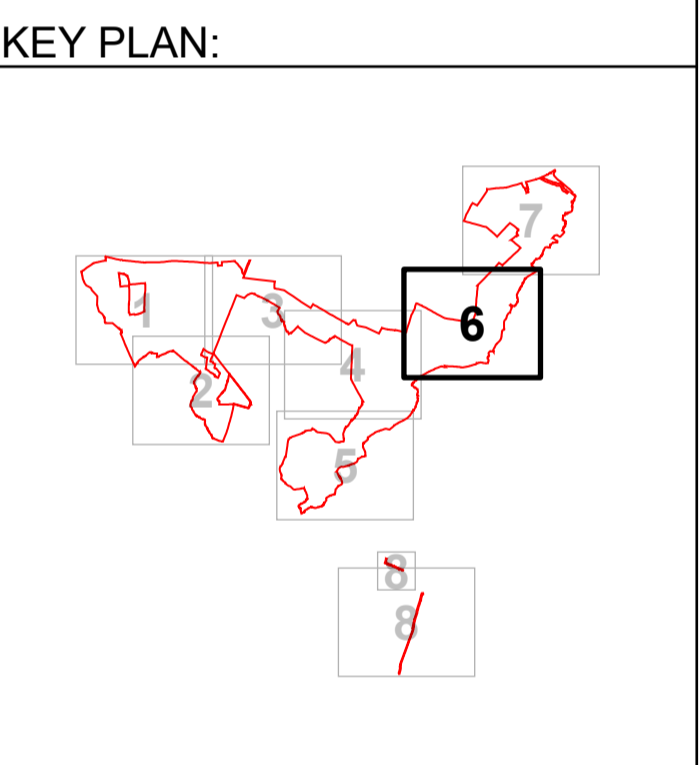


For Continuation See Sheet No. 7

Botolph Claydon

- LEGEND:**
- Order limits - the area within which the authorised development may be carried out.
 - For clarity, land shaded in yellow does not fall within the Order limits or Order land.
 - Land shaded in white is land within Order limits that is not Order land
 - Order land - compulsory acquisition of all interests and rights in land (including as required, subsoil, surface land or airspace).
 - Order land - creation and compulsory acquisition of new rights (including where necessary, a right to impose restrictive covenants).
 - Order land - temporary possession and use of land.

- NOTES:**
1. Refer to key sheet for notes.



04	MAY 2026	DEADLINE 3 UPDATES	GH	GH	EDF
03	MAR 2026	DEADLINE 1 UPDATES	GH	GH	EDF
02	OCT 2025	UPDATES FOLLOWING S51 ADVICE	GH	GH	EDF
01	SEP 2025	DDO SUBMISSION	GH	GH	EDF
REVISION	DATE	DESCRIPTION	DRAWN	CHECKED	APPROVED

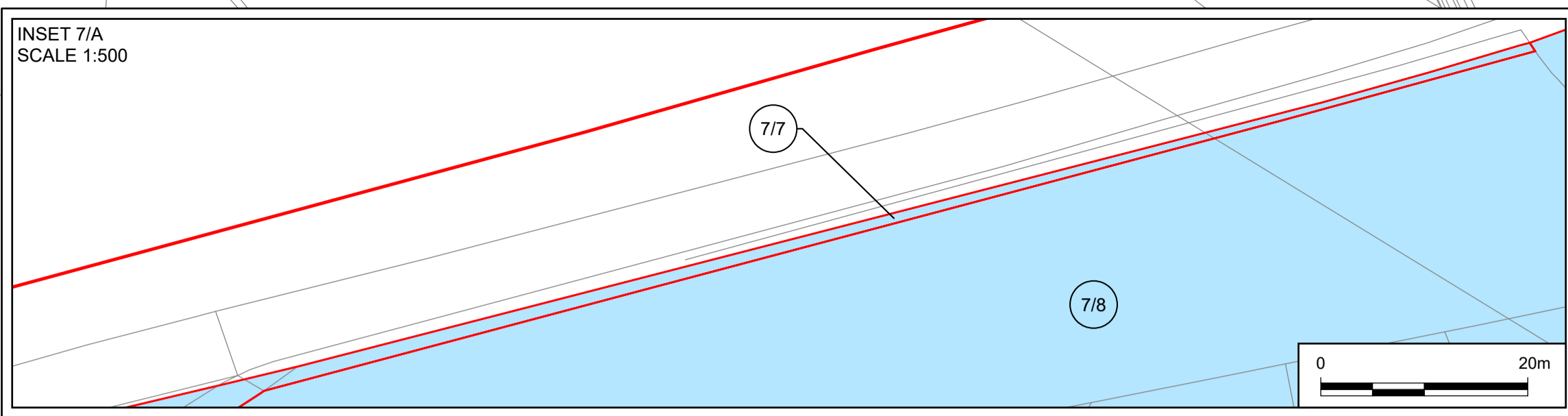
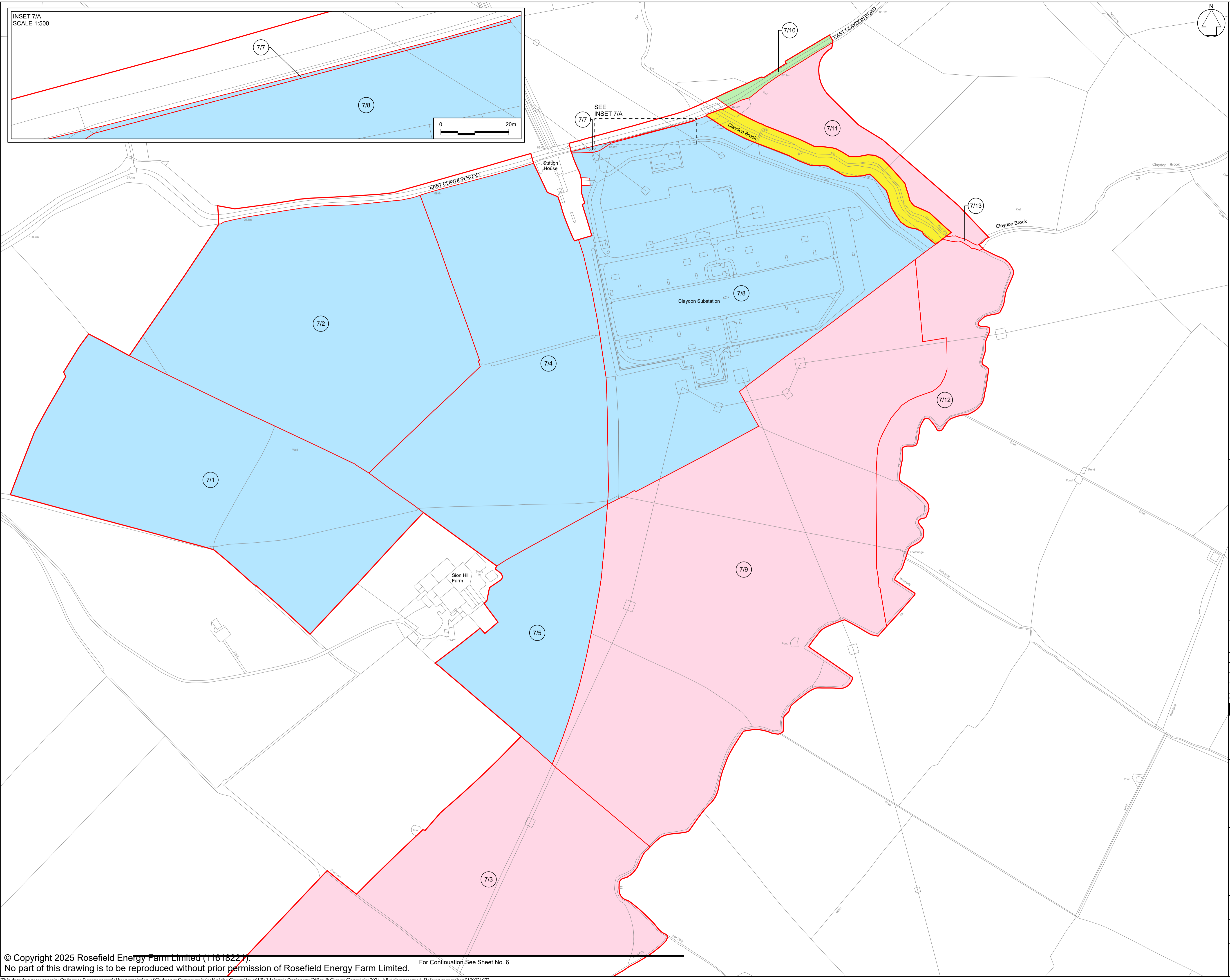


DOCUMENT:
**APPLICATION DRAWING
 FOR APPROVAL
 REGULATION 5(2)(i)**

DRAWING TITLE:
**LAND PLANS
 SHEET 6 OF 8**

PIN REFERENCE NUMBER: EN010158/APP/2.2.3		REVISION: 04
DATE: MAY 2026	DRAWN: GH	SCALE: 1:2,500 at A1

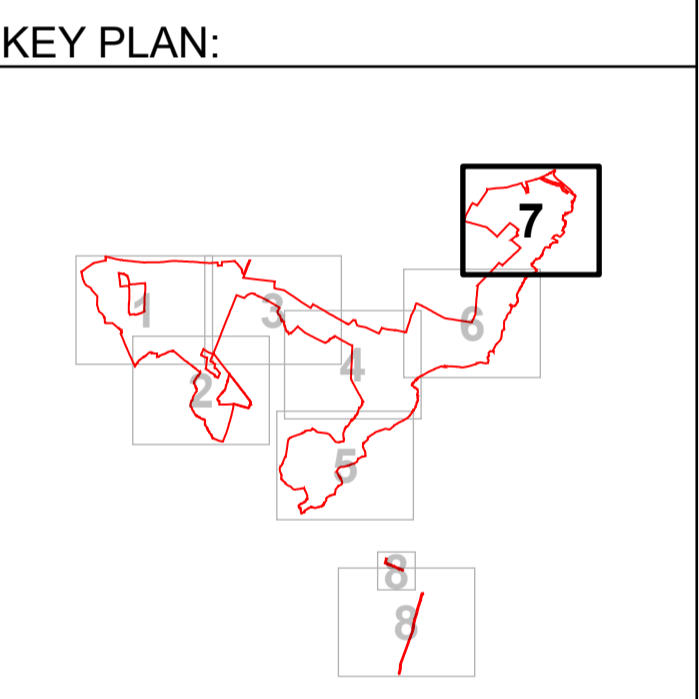




- LEGEND:**
- Order limits - the area within which the authorised development may be carried out.
 - For clarity, land shaded in yellow does not fall within the Order limits or Order land.
 - Land shaded in white is land within Order limits that is not Order land
 - Order land - compulsory acquisition of all interests and rights in land (including as required, subsoil, surface land or airspace).
 - Order land - compulsory acquisition of new rights (including where necessary, a right to impose restrictive covenants).
 - Order land - temporary possession and use of land.

NOTES:

- Refer to key sheet for notes.



REVISION	DATE	DESCRIPTION	DRAWN	CHECKED	APPROVED
04	MAY 2025	DEADLINE 3 UPDATES	GH	GH	EDF
03	MAR 2025	DEADLINE 1 UPDATES	GH	GH	EDF
02	OCT 2024	UPDATES FOLLOWING S51 ADVICE	GH	GH	EDF
01	SEP 2024	DOC SUBMISSION	GH	GH	EDF

Rosefield Solar Farm

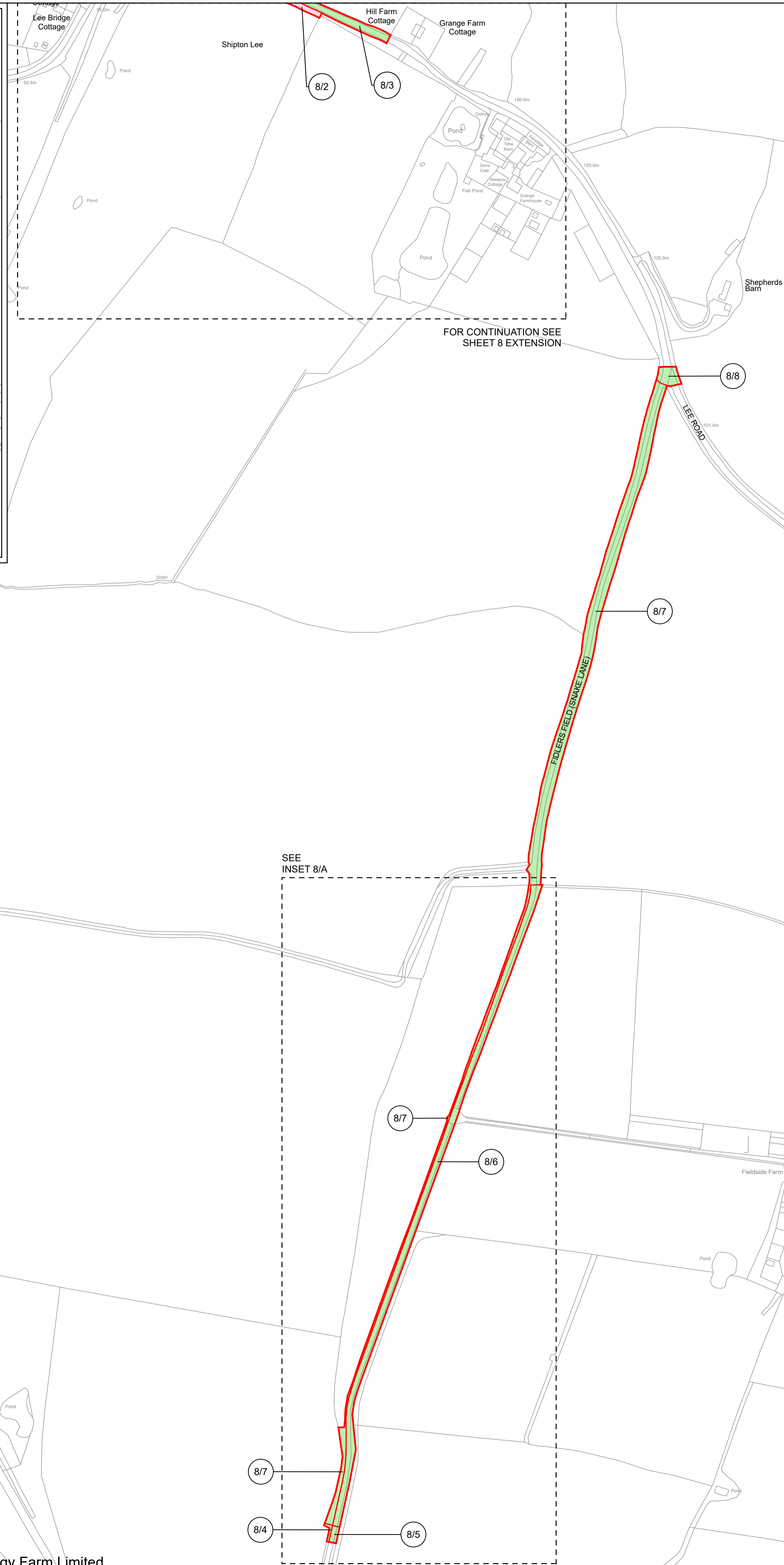
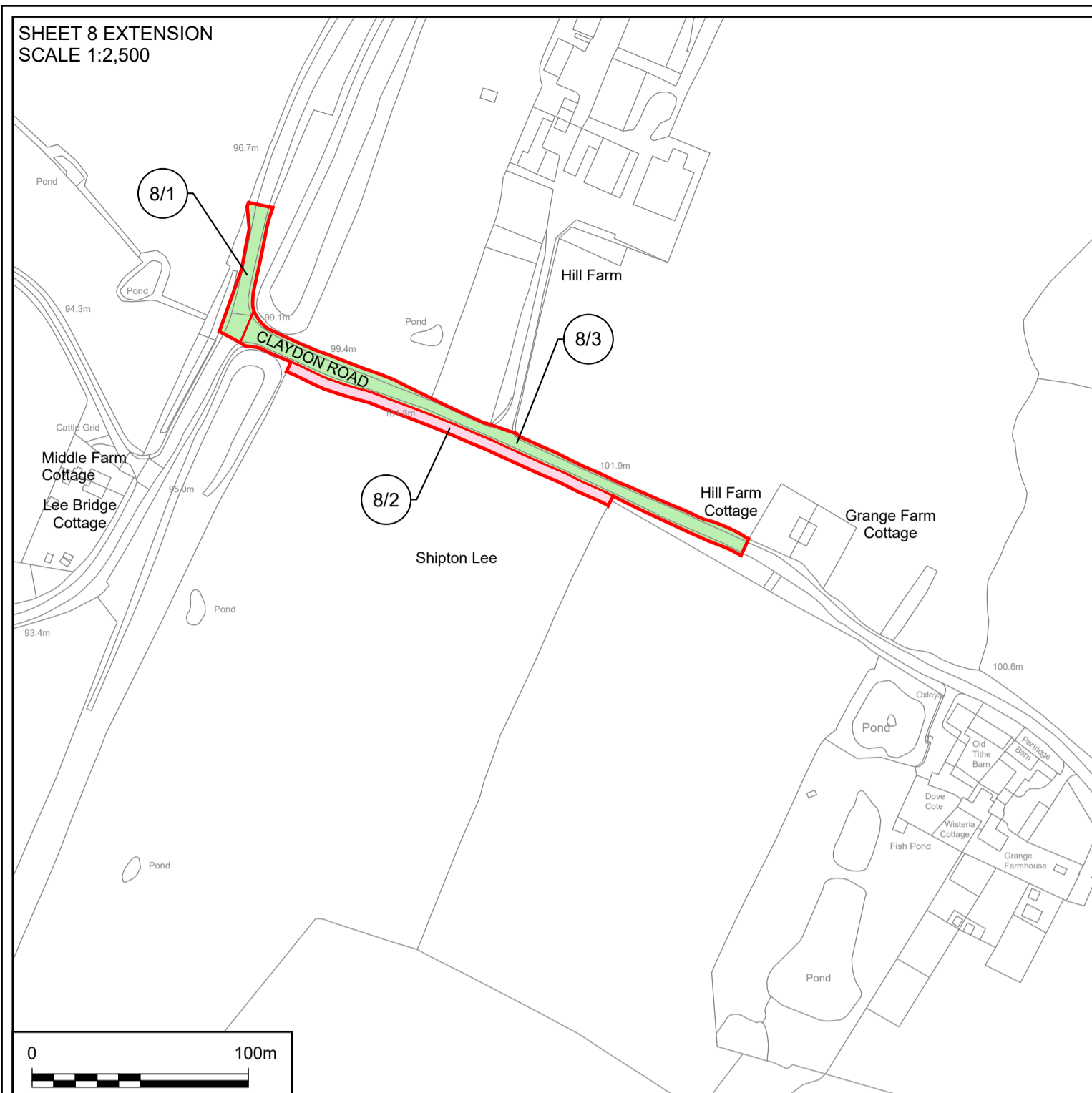
DOCUMENT:
APPLICATION DRAWING FOR APPROVAL REGULATION 5(2)(i)

DRAWING TITLE:
LAND PLANS SHEET 7 OF 8

PIN REFERENCE NUMBER: EN010158/APP/2.2.3	REVISION: 04
DATE: MAY 2025	DRAWN: GH
SCALE: 1:2,500 at A1	

SCALE BAR:

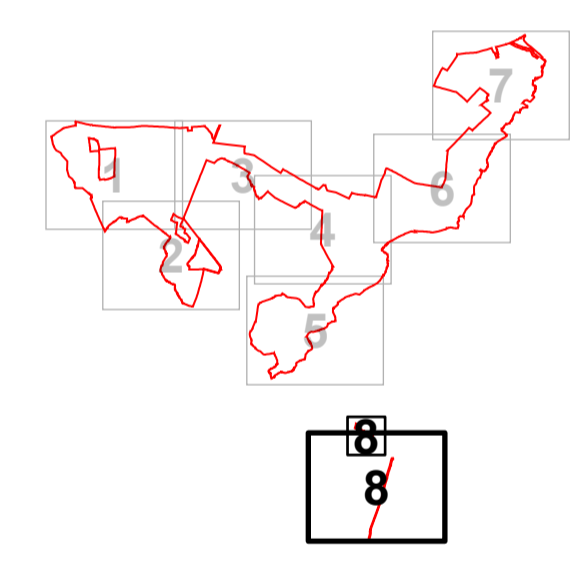
This drawing may contain Ordnance Survey material by permission of Ordnance Survey on behalf of the Controller of His Majesty's Stationery Office © Crown Copyright 2024. All rights reserved. Reference number 0100031673
 OS Open data / © Natural England / © DEFRA / © DECC / © English Heritage: Aerial Photography - ESRI, DigitalGlobe, GeoEye, i-cubed, USDA FSA, USGS, AEX, Getmapping, Aerogrid, IGN, IGP, swisstopo, the GIS User Community



- LEGEND:**
- Order limits - the area within which the authorised development may be carried out.
 - For clarity, land shaded in yellow does not fall within the Order limits or Order land.
 - Land shaded in white is land within Order limits that is not Order land
 - Order land - compulsory acquisition of all interests and rights in land (including as required, subsoil, surface land or airspace).
 - Order land - creation and compulsory acquisition of new rights (including where necessary, a right to impose restrictive covenants).
 - Order land - temporary possession and use of land.

NOTES:
1. Refer to key sheet for notes.

KEY PLAN:



REVISION	DATE	DESCRIPTION	DRAWN	CHECKED	APPROVED
04	MAY 2026	DEADLINE 3 UPDATES	GH	GH	EDF
03	MAR 2026	DEADLINE 1 UPDATES	GH	GH	EDF
02	OCT 2025	UPDATES FOLLOWING S51 ADVICE	GH	GH	EDF
01	SEP 2025	DOC SUBMISSION	GH	GH	EDF



DOCUMENT:
APPLICATION DRAWING
FOR APPROVAL
REGULATION 5(2)(i)

DRAWING TITLE:
LAND PLANS
SHEET 8 OF 8

PIN REFERENCE NUMBER: EN010158/APP/2.2.3	REVISION: 04
DATE: MAY 2026	SCALE: 1:2,500 at A1

